








How to Read a Potential Change Area Map

Line in gold is the proposed boundary

Area in color is the existing school boundary, with a gray outline

Potential change area has lines

CEF 1 - Fountain Green ES

-  Elementary School
-  District Boundary
-  Elementary School Attendance Area Boundary - CEF 1
-  Elementary School Attendance Area Boundary - Existing
-  Fountain Green ES
-  Elementary School Attendance Area Boundary - Existing (Outline)
-  Potential Change Area

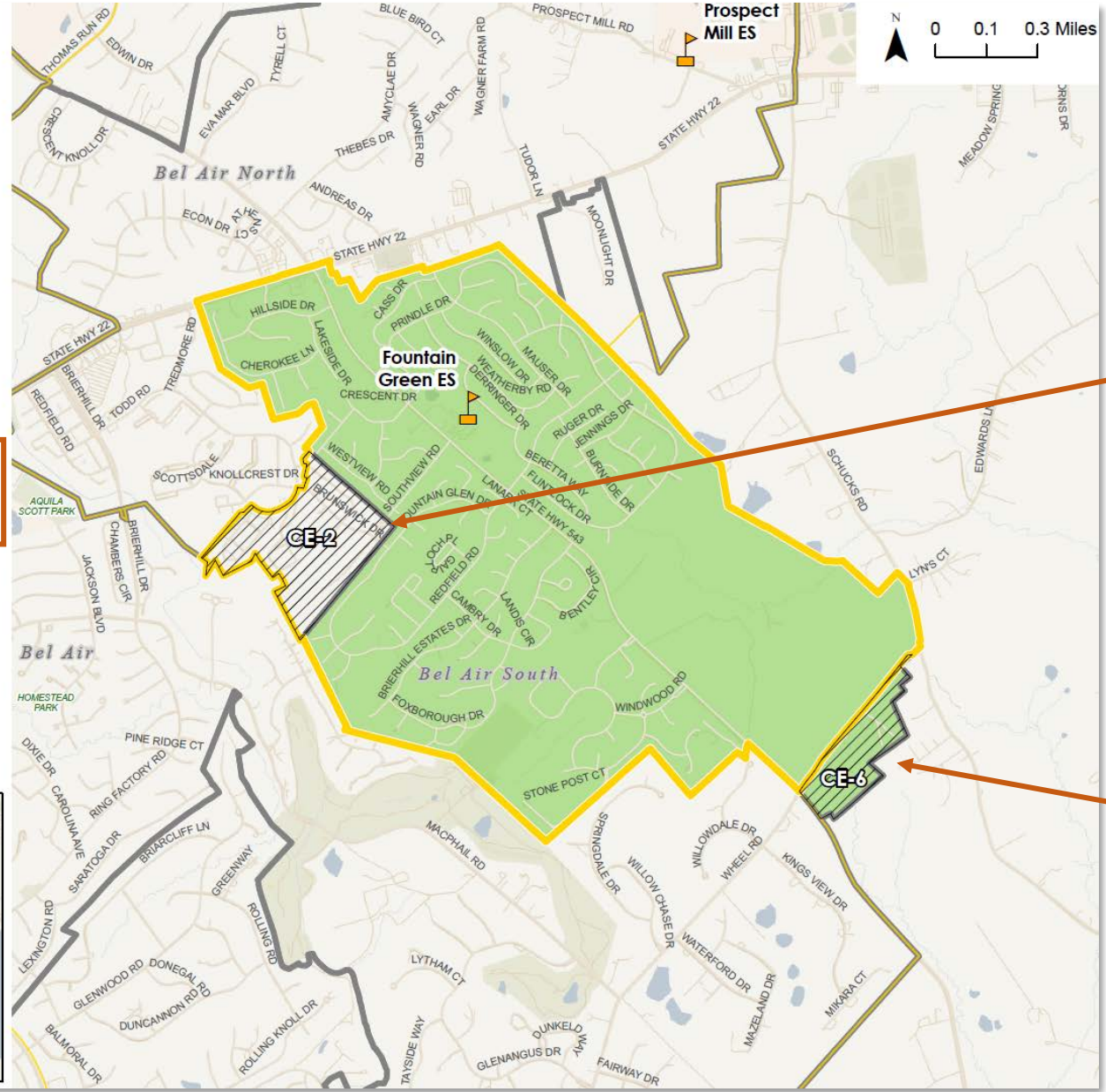
Potential Change Areas:

- CE-6: From Fountain Green ES to Churchville ES
- CE-2: From Prospect Mill ES to Fountain Green ES

Description of change



Location within Harford County



Area inside the gold line means the students in that area would attend Fountain Green in 2022 (instead of Prospect Mill in this case).

Area outside the gold line means those students were attending Fountain Green but would attend another school in 2022 (here it would be Churchville).